



Your Island guide to TT 2022



Welcome to TT 2022

INTRODUCTION

Welcome to TT 2022!! We're so glad you've made it.

Isle of Man Transport, Police and Visit Isle of Man have got together to give a guide to TT 2022.

You don't just have to be an adrenaline junkie to enjoy your time with us you can also be a culture vulture, Heritage buff, or want to just soak up the atmosphere; we've got it all on the Isle of Man. Use this leaflet to help you explore and find great places to watch the races by using our Buses and Heritage Railways, as well as information on the race schedule and all the top events to enjoy.

We're known for our friendliness so don't be afraid to stop and ask a local for some advice or information.

BUS VANNIN

Do you know where you are staying? Use the maps on the following pages, with the main campsites and hotels to see which buses serve you. The routes are colour-coded so you can then refer to the relevant timetable. We offer a full timetable booklet free of charge. You can also visit www.bus.im for a quick journey planner or www.findmybus.im to track your bus in real time. There will be representatives at the Welcome Centre in the Sea Terminal (during opening hours) to help you with any questions. During peak times we will also have representatives at the Airport and the main bus station in Lord Street, Douglas.

To journey plan visit www.bus.im, where you will find a simple to use journey planner as well as full bus timetables.

Visit www.findmybus.im to track buses and railways in real time.



Travelling by Bus & Rail during TT

BY RAIL

For TT 2022 Isle of Man Transport is operating three heritage railways which offer a unique way to discover the island, and also to watch the races.

The Isle of Man Steam Railway operates in the south of the Island, between Port Erin and Douglas. Why not try the dining train? Visit www.rail.im for more information.


The Manx Electric Railway heads north between Douglas and Ramsey, via Laxey where you can connect with the Snaefell Mountain Railway. This fantastic feat of engineering combines Victorian charm with spectacular views, and on fine days in an open trailer a good dose of Manx air!

The Snaefell Mountain Railway runs from Laxey up to the summit of Snaefell. From Laxey travel half way up the mountain to the Bungalow, a fantastic spot to see the races. While you're there why not take the opportunity to go right to the top and enjoy Summit Dining with panoramic views of the island.

For all railway timetables look in the back of our bus timetable, pick up a leaflet or visit www.rail.im

PEAK TIMES

During the busy times some buses may not be able to stop due to over capacity. We have standby buses during these times, and the procedure is that the bus driver will radio our bus control room who will do their best to send out standby buses to collect customers we have not been able to pick up. Please use www.findmybus.im to track buses in real time.

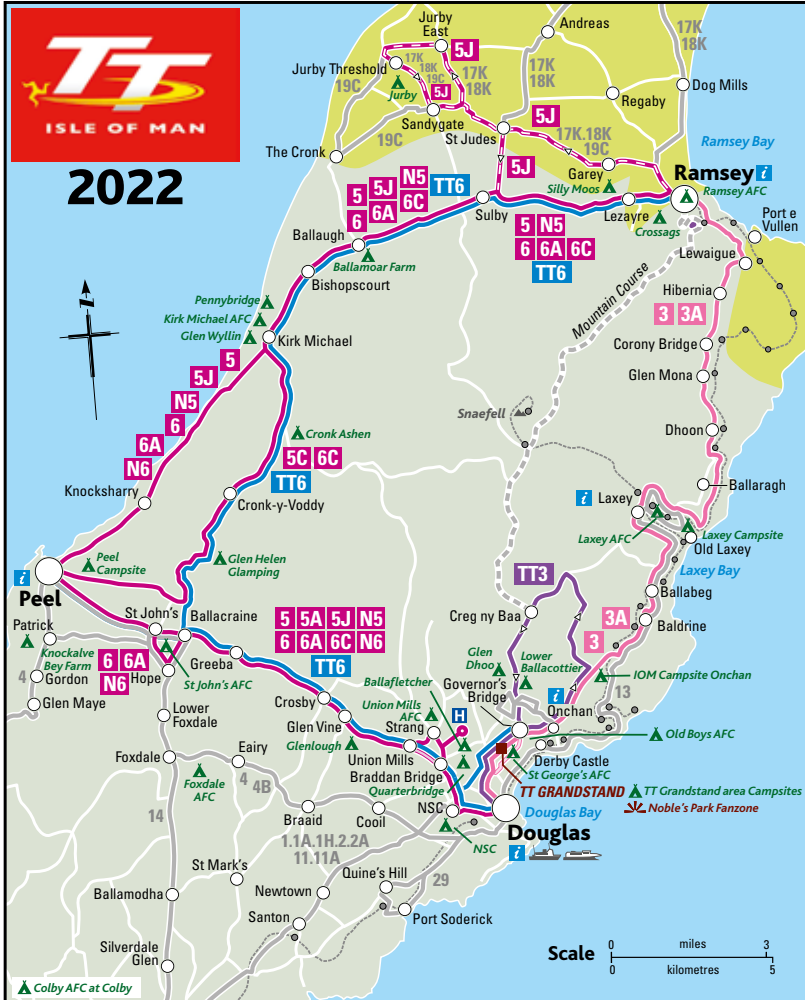


Bus routes for: Major campsites during TT

CAMPSITE	SERVICES OUTSIDE CAMPSITE	SERVICES WALKING DISTANCE
Ardwhallan Outdoor	No services	No services
Balla Moor	No services	Ballaugh 5 6 (and all variants)
Braddan Bridge TT	5 6A 1 1H 21H 25H	Nobles Hospital
Castletown	No services	Castletown Square 1 1A 2 2A 11 11A N1
Colby Football Club	1 11 2 N1	
Cronk Aashen	6C	
Crossags	No services	Ramsey Centre 3 5 6
De-Yoxall Heights		Ballagawne MER 3 3A N3
DHSOB - (Governor's Bridge)	No services	Governors Rd 3 3A 22 25H N3
Foxdale AFC	No services	4 4B
Glen Dhoo	No services	Governors Hill 1 1H 11 11A 22 25H N3
Glen Down		1 1A 2 2A 11 11A N1
Glen Wyllin	5 6 6A N5 N6	Kirk Michael Centre 6C
Glenlough	5 6 (All variants)	
Hotel Bell Tent - Ballakermeen	No services	Woodbourne Rd 3A 11 11A 22 25H
Isle of Man Campsite Onchan Ltd	3 3A N3	
Isle of Man TT Village	3A 22 25H	Victoria Rd Glencrutchery Rd 3
Laxey AFC	3 3A N3	Minorca
Laxey Campsite	3 3A N3	
Lower Ballacottier	No services	No services
Michael Utd AFC		5 6 (All variants)
Peel Camping Park	5 6 (All variants)	
Pennybridge Campsite	5 5A 6 6A N6	Kirk Michael filling station 6C
Quarterbridge Campsite	5 5A 6 6A N6 25H	Fire Station Hospital 21H
Ramsey AFC Campsite		Ramsey Centre 3 3A 5 6
Rushen United AFC Campsite	1 1A 2 2A 11 11A N1	
Saba's Glen Yurt Eco Campsite	5 5A 6 6A 6C N6	
Silly Moos Campsite	5 6 6A 6C N5	
St Georges AFC Campsite	3	Glencrutchery Rd St Ninians 22 N3 Victoria Rd 3A 25H
St Johns United FC Campsite	6 6A 6C N6	Tynwald Inn 5 5A 5C N5
Union Mills FC Campsite	No services	Strang 5 5A 6A N5 Hospital 1 1H 21H 25H
Vagabonds RUFC	5 6A 1 1H 21H 25H	Nobles Hospital

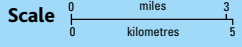


2022



▲ Colby AFC at Colby

- | | | | | | |
|------------|---|-------|---|----------|---------------------|
| Key | 3/3A | —○—○— | Railway / Horse Tram | f | Tourist information |
| | 3A variation | —○—○— | Ferry/Seacat | ▲ | Campsite |
| | 5/5A/5J/N5/6/6A/6C | —○—○— | Bus travels in direction of arrow shown | H | Noble's Hospital |
| | 5J variation | —○—○— | Served by ConnectVILLAGES | | |
| | TT3 Race Special | —○—○— | | | |
| | TT6 Race Special | —○—○— | | | |
| | Other bus routes | —○—○— | | | |
| | Section of TT Mountain Course not covered by bus for safety reasons | —○—○— | | | |



Cartography by Pindar Creative 31.03.22
www.pindarcreative.co.uk



findmybus.im

Major Douglas Hotels during TT



THE BEST FARES: THE MORE YOU TRAVEL THE MORE YOU SAVE

If you want to explore the island by Bus and Rail, then we would recommend buying a Go Explore smart card. This offers unlimited travel on our buses, trains and trams throughout your stay.

UNLIMITED BUS, TRAIN AND TRAM TRAVEL			
GO EXPLORE CARD	ADULT	CHILD	FAMILY
1 Day - Paper Ticket	£17.00	£8.50	£41.50
3 Day	£36.00	£19.00	£82.00
5 Day	£43.00	£22.50	£102.00
7 Day	£52.00	£27.00	£124.00
5 Day Go Explore Heritage	£65.00	£32.00	

If you are just going to be travelling by bus, our Go Saver smart cards are for you:

UNLIMITED BUS TRAVEL	ADULT	CHILD
1 Day Saver - Paper Ticket	£7.00	£3.50
3 Day Saver	£18.00	£10.00
5 Day Saver	£21.00	£11.50
7 Day Saver	£25.00	£13.50

With any valid Go Explore or Go Savers card half fare applies to the Night Owl late buses and the connectPORTS service

Please note a £2.00 discount is given if you already have a Go card to upload.

Alternatively you can buy single trips directly from your driver. **We accept contactless payments** and cash.



findmybus.im



SPECIAL TT SERVICES

More details can be found in the green pages of the bus timetable.

TT6

On race days this service will take you to your favourite place to watch the action. From Lord Street and the Grandstand in Douglas, the TT6 serves Quarterbridge, Glen Vine, Crosby, Ballacraine, Laurel Bank, Cronk-y-Voddy, Kirk Michael, Ballaugh, Sulby and Ramsey. After the races, the TT6 will come and collect you. Visit [bus.im](https://www.bus.im) or the **Timetable** for dates and times of these services.

TT3

On race days this service takes you from Lord Street, via the Grandstand to the Creg-ny-Baa grandstands and viewing area. Then, after the races will come and collect you. Visit [bus.im](https://www.bus.im) or the **Timetable** for dates and times of these services.

HULLAD OIE NIGHT OWL LATE SERVICES

From Wednesday 1st June to Saturday 11th June the Hullad Oie Night Owl services operate. These are our late night buses which operate between Douglas, the North, West and South and depart at 00:15 or 01:15. Premium fares apply to journeys taken on the Night Owls. **See our timetable for exact departure points and times.**

SERVICE 19 - THE TT MOTOR MUSEUM, AND THE TRANSPORT MUSEUM IN JURBY

There will be extra services between Ramsey and Jurby during TT week to serve the TT museum. Please use the bus timetable for more information. We also have an on demand bookable minibus service called **connectVILLAGES**, this can be booked at the times you wish to travel via the app **MANNgo**, or by calling **+44 (0)1624 697440**.

Use this QR code to download the app or visit www.bus.im/manngo.





EXTRAORDINARY IS... BLAZING YOUR OWN TRAIL

The Isle of Man is truly a special place. Not only are we a road racing mecca but we are steeped in over 100 years of motorsport heritage, boasting thrilling roads and spectacular scenery. We are also proud to be the only nation in the world to be recognised as a UNESCO Biosphere Reserve for our special environment, unique culture and people, who are dedicated to keeping it just that.

SELF-GUIDED RIDE AND DRIVE ROUTES

Outside of the races, the Isle of Man's open roads beckon. Covering all corners of the Island, six routes let you sit in the driving seat and be wowed by the majestic landscapes and allow the freedom to stop at legendary attractions and natural sites.

A ride away from the Mountain course, find towns rich in history on the Ancient Capital Runaround to the remote Point of Ayre on the Sileau Sloop. Each route has a Google map to accompany.



MOTORSPORT EXHIBITS, BIKES & MEMORABILIA

Whether you're a fan of two wheels, four or more, there are attractions and activities to rev up any motorsport or transport enthusiast. Discover for yourself why the Isle of Man has become the home of road racing.



REFUEL WITH LOCAL FOOD & DRINK

The Isle of Man prides itself on the quality and variety of its locally produced food and drink - from freshly caught seafood to succulent meat and specially brewed beers and spirits. From casual diners, chic fish restaurants and scenic hotspots, explore what will wet your appetite from the Island's fantastic food establishments.



Create your itinerary at www.visitisleofman.com

#IOMstory

NOT ALL ROADS ARE RACETRACKS

SPEED CONVERSIONS

20mph/32kmh

30mph/48kmh

40mph/64kmh

50mph/80kmh

60mph/97kmh

Marked and unmarked police bikes operating

Police bikes are patrolling ALL of the Island's roads.
All times. All weathers.



A one-way system is in operation over the Mountain Road, from Ramsey Hairpin to the Creg Ny Baa, for the whole of the TT festival.

Temporary speed limits will be introduced in various locations around the Island to cope with the increased volume of traffic, to improve safety for all road users. Driving bans imposed by an Isle of Man Court also apply in the UK as there is a reciprocal ban agreement in place.



Während des gesamten TT-Festivals gilt auf der Bergstraße von der Haarnadelkurve Ramsey Hairpin bis zur Creg-Ny-Baa-Kreuzung eine Einbahnregelung.

Um das erhöhte Verkehrsaufkommen zu bewältigen werden vorübergehende Geschwindigkeitsbegrenzungen eingeführt. Sie dienen dazu, die Sicherheit aller Verkehrsteilnehmer zu gewährleisten.



Un système d'aller simple fonctionne sur la Mountain Road du Festival TT, de Ramsey Hairpin à Creg Ny Baa pendant toute la durée du Festival TT.

Les limitations de vitesse temporaires seront appliquées pour faire face à l'augmentation de la densité du trafic. Elles sont mises en place pour améliorer la sécurité de tous les usagers de la route.



Durante la celebración del TT Festival, la carretera de la montaña se habilita para circular en un único sentido en el tramo desde Ramsey Hairpin a Creg Ny Baa.

Durante la competición se aplican límites de velocidad temporales a fin de hacer frente al incremento del tráfico. Estas limitaciones pretenden mejorar la seguridad de todos los usuarios de las vías de la isla.

Please ignore your 'Satnav'

Be aware that temporary road closures and one way restrictions are not picked up by 'Satnav' devices so always obey the signs. It is safest to switch your 'Satnav' off during TT.



Ignore 'Satnav'



Ignoriere das Navi (GPS)



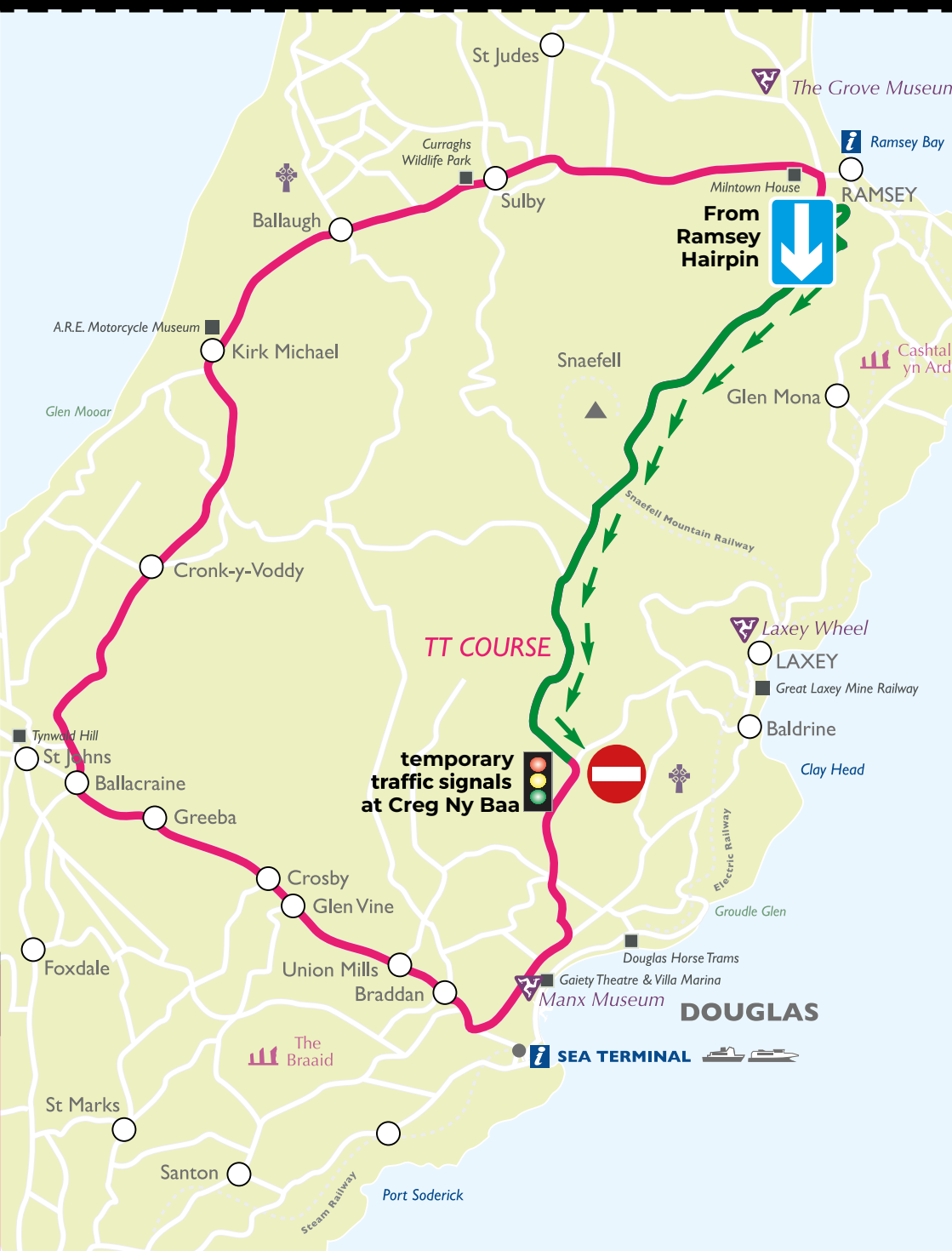
Ignorez votre navigation par satellite (GPS)



No utilice el GPS



ONE WAY OVER THE MOUNTAIN



St Judes

The Grove Museum

Ramsey Bay

RAMSEY

From Ramsey Hairpin

Curraghs Wildlife Park

Sulby

Milntown House

Ballaugh

A.R.E. Motorcycle Museum

Kirk Michael

Snæfelli

Glen Mona

Glen Moar

Cronk-y-Voddy

TT COURSE

Laxey Wheel

LAXEY

Great Laxey Mine Railway

Baldrine

Clay Head

temporary traffic signals at Creg Ny Baa

Tynwood Hill

St Johns

Ballacraigne

Greeba

Crosby

Glen Vine

Groudle Glen

Foxdale

Union Mills

Braddan

Douglas Horse Trams

Gaiety Theatre & Villa Marina

Manx Museum

DOUGLAS

The Braiad

SEA TERMINAL

St Marks

Santon

Port Soderick

Steam Railway

Electric Railway


#roadsafetyiom

@tweetbeatiom

MISSED TT?



DRINK OR DRUG DRIVE...



**YOU COULD MISS
YOUR LICENCE**

ISLE OF MAN
CONSTABULARY



ROAD CLOSURE INFORMATION

Notice is given that the Tourist Trophy Road Races Authorisation 2022 will permit the organiser (ACU Events Ltd) to hold practices, races and parades during the TT Festival period.

1. ONE WAY ON THE A18 MOUNTAIN ROAD

The A18 Mountain Road will be **ONE WAY** to traffic from Ramsey hairpin to Creg-ny-Baa from 4.30 pm on Friday 27 May 2022 until 9.30 am on Monday 13 June 2022. Cycling will also be prohibited on the aforementioned section of road during the period specified.

2. ROADS CLOSED

The main roads known as the TT COURSE will be CLOSED TO THE PUBLIC for the 2022 TT Road Races as follows –

Practice Week	Purpose	Mountain Road Closure Periods	Rest of TT Course Closure Periods
Friday 27 May	Setting up one-way	9.30am until 4.30pm	N/A
Sunday 29 May	Practice	11.15am from Barrule Park, Ramsey (11.30am from Bungalov)	12.30pm until not later than 6.30pm
Monday 30 May	Practice	4.45pm from Barrule Park, Ramsey (5.00pm from Bungalov)	6.00pm until not later than 9.30pm
Tuesday 31 May	Practice		
Wednesday 1 June	Practice		
Thursday 2 June	Practice		
Friday 3 June	Practice	11.15am from Barrule Park, Ramsey (11.30am from Bungalov)	12.30pm until not later than 4.30pm
Friday 3 June	Contingency	4.45pm from Barrule Park, Ramsey (5.00pm from Bungalov)	6.00pm until not later than 9.30pm
Race Week	Purpose	Mountain Road Closure Periods	Rest of TT Course Closure Periods
Saturday 4 June	Race	9.15am from Barrule Park, Ramsey (9.30am from Bungalov)	10.00am until not later than 9.30pm
Sunday 5 June	Contingency	11.45am from Barrule Park, Ramsey (12.00pm from Bungalov)	12.30pm until not later than 6.30pm
Monday 6 June	Race	9.15am from Barrule Park, Ramsey (9.30am from Bungalov)	*10.00am–5.00pm; and 6.00pm until not later than 9.30pm
Tuesday 7 June	Contingency	10.45am from Barrule Park, Ramsey (11.00am from Bungalov)	*11.30am–5.00pm; and 6.00pm until not later than 9.30pm
Wednesday 8 June	Race	9.15am from Barrule Park, Ramsey (9.30am from Bungalov)	*10.00am–5.00pm; and 6.00pm until not later than 9.30pm
Thursday 9 June	Contingency	10.45am from Barrule Park, Ramsey (11.00am from Bungalov)	*11.30am–5.00pm; and 6.00pm until not later than 9.30pm
Friday 10 June	Race	9.15am from Barrule Park, Ramsey (9.30am from Bungalov)	10.00am until not later than 9.30pm
Saturday 11 June	Contingency	9.15am from Barrule Park, Ramsey (9.30am from Bungalov)	10.00am until not later than 9.30pm
Monday 13 June	Removal of one-way	9.30am until 4.30pm	

Please note: The A18 Mountain Road between Barrule Park, Ramsey, and Creg-ny-Baa, Onchan, will remain closed for a period not exceeding one hour after the remainder of the course has reopened to traffic.

***Where indicated, the whole TT Course will be open to traffic between 5.00pm and 6.00pm except for the Mountain Road section between Barrule Park, Ramsey, and Cronk-ny-Mona, Onchan.**

3. CONTINGENCY CLOSURE PERIODS

The organiser may utilise any contingency closure period for a practice, race or parade, where considered necessary.

4. NOTIFICATION OF ANY CONTINGENCY CLOSURE PERIODS

This information will be provided across social media and in the news bulletins on local radio –
Event Radio Station: AM 1368 kHz · Manx Radio: FM 89-103.
Energy FM: FM 91.2 – 105.2 MHz3 · 3FM: FM 104.2 – 106.2 MHz

5. CROSSING PLACES AND ACCESS CORRIDORS

In any interval, the Clerk of the Course may authorise traffic to cross or proceed along the Course at the places specified below, at such times as they may specify:-

- Douglas, St Ninians crossroads between Ballaquayle Road and Ballanard Road
- Douglas, Bottom of Bray Hill between Stoney Road and Tromode Road
- Douglas, Peel Road between the Quarterbridge and Strang Road, Union Mills
- Crosby, between Old Church Road, Eyreton Road and Ballavitchel Road
- Michael, Barregarow crossroads
- Kirk Michael, between Douglas Road Corner and Faie ny Cabbal
- Ballaugh, between Station Road and Glen Road
- Lezayre, Sulby Glen crossroads
- Ramsey, between Glen Aldryn and Gardeners Lane
- Ramsey, between Christian Street and Westbourne Road
- Ramsey, between Lheaney Road and Barrule Park
- Onchan, between Signpost Corner and Bedstead Corner
- Onchan and Douglas, between Governor's Road, Victoria Road and Second Avenue

6. ACCESS ROAD TO THE INSIDE OF THE TT COURSE

Restricted vehicular access to the inside of the course, including Noble's Hospital, is available for cars and small vans below 3,500kg in weight and under 3.35m in height. This is via the A5 New Castletown Road near its junction with the Quarterbridge roundabout. The Access Road is narrow with passing places and traffic is controlled. Pedestrian access is prohibited during closure periods for safety reasons.

7. ROADS OPEN

The TT Course will be re-opened to traffic by an official motor vehicle displaying a notice "Roads Open" proceeding along the course upon the completion of the races, and by the passing of such vehicle the part of the course so passed is open for traffic. For the Mountain Road the official motor vehicle will display "Roads Open One Way".

8. ROADS CLOSED TO VEHICLES AND PEDESTRIANS

It is an offence to enter or remain on a road that has been closed. This applies to vehicles and pedestrians as closures include the footways due to the nature of the event. It is also an offence to enter or remain in a **Prohibited or Restricted Area** during road closure periods.
Please respect any advice given by a marshal - they are trying to keep you safe.

9. TEMPORARY SPEED LIMITS

Temporary speed limits will be introduced on various roads during the TT Festival period. These will be clearly indicated by signage and enforced.

This notice gives general guidance only and should not be treated as an authoritative statement of the law.



TT 2022 QUALIFYING SCHEDULE

SUNDAY 29 MAY

ROADS CLOSED 12:30PM - 18:30PM

- 13:30 Newcomers (speed-controlled laps)
- 13:50 Superbike, Superstock, Supersport
- 15:30 Supersport, Supertwin
- 16:30 Sidecar

MONDAY 30 MAY

ROADS CLOSED 18:00PM - 21:30PM

- 18:20 Superbike, Superstock, Supersport
- 20:05 Sidecar

TUESDAY 31 MAY

ROADS CLOSED 18:00PM - 21:30PM

- 18:20 Superbike, Superstock, Supersport
- 19:25 Supersport, Supertwin
- 20:05 Sidecar

WEDNESDAY 1 JUNE

ROADS CLOSED 18:00PM - 21:30PM

- 18:20 Superbike, Superstock, Supersport
- 20:05 Sidecar

THURSDAY 2 JUNE

ROADS CLOSED 18:00PM - 21:30PM

- 18:20 Superbike, Superstock, Supersport
- 19:25 Supersport, Supertwin
- 20:05 Sidecar

FRIDAY 3 JUNE

ROADS CLOSED 12:30PM - 16:30PM

- 13:00 Superbike, Superstock, Supersport
- 14:10 Supersport, Supertwin
- 15:05 Sidecar

TT 2022 RACE SCHEDULE

SATURDAY 4 JUNE

ROADS CLOSED 10:00AM - 21:00PM*

- 10:30 Solo Warm-Up (1-lap)
- 12:00 RST Superbike TT (6-laps)
- 15:00 3Wheeling Sidecar TT Race 1 (3-laps)

MONDAY 6 JUNE

ROADS CLOSED 10:00AM - 17:00PM

- 10:30 Solo Warm-Up (1-lap)
- 11:45 Monster Energy Supersport TT Race 1 (4-laps)
- 14:45 RL360 Superstock TT (4-laps)

WEDNESDAY 8 JUNE

ROADS CLOSED 10:00AM - 17:00PM

- 10:30 Solo Warm-Up (1-lap)
- 10:50 Sidecar Shakedown (1-lap)
- 11:45 Bennetts Supertwin TT (4-laps)
- 14:45 Monster Energy Supersport TT Race 2 (4-laps)

FRIDAY 10 JUNE

ROADS CLOSED 10:00AM - 13:30PM*

- 10:30 Solo Warm Up (1 lap)
- 11:30 3Wheeling Sidecar TT Race 2 (3-laps)
- 13:15 Milwaukee Senior TT (6-laps)



For more information please visit
iomtraces.com



*NO LATER THAN. ROADS OPEN TIMES WILL BE BROUGHT FORWARD IF THE SCHEDULE PERMITS.

SPECTATOR SAFETY AND BEHAVIOUR GUIDELINES



Remember, where these signs are displayed it is prohibited to spectate in the area. This is for your own safety and the safety of the riders.

Choose your position carefully and consider your safety. The spot that gives you a great view may not be the safest place to spectate. A motorcycle travelling at 100mph is covering over 44 metres every second and on the faster sections of the course they can reach speeds in the region of 200mph.

Always ask yourself - "if something did go wrong, would I have time to react and move out of the way?". If the answer is no, then you need to move to a safer position.



In Bereichen, in denen dieses Schild angebracht ist, ist das Zuschauen nicht gestattet. Dies dient Ihrer Sicherheit und der der Fahrer.

Wählen Sie sorgfältig eine Stelle zum Zusehen aus und berücksichtigen Sie dabei Ihre Sicherheit. Eine Stelle mit guter Sicht, ist nicht unbedingt sicher. Ein Motorrad, das mit ca. 160 km/h fährt, legt 44 Meter pro Sekunde zurück. Auf den schnellen Streckenabschnitten erreichen die Motorräder sogar Geschwindigkeiten um die 320 km/h. Fragen Sie sich ob Sie im Falle eines Unglücks Zeit zu reagieren und zu fliehen hätten. Lautet die Antwort nein, befinden Sie sich wahrscheinlich an einer unsicheren Stelle.



Rappelez-vous que lorsque ce panneau est affiché, il est strictement interdit de suivre la course dans la zone. Il s'agit d'une mesure de sécurité qui vise à vous protéger ainsi que les motorcyclistes.

Choisissez soigneusement votre place et tenez-compte de votre propre sécurité. La place à la meilleure vue n'est pas nécessairement la plus sécurisée. Une moto circulant à 100 mph soit 44 mètres pas seconde peut atteindre une vitesse de 200 mph sur les tronçons les plus rapides de la course. Si malheureusement quelque chose a mal tourné, demandez-vous - "Aurais eu-je le temps de réagir et de bougar?" Si la réponse est non, vous vous trouvez probablement à une place dangereuse.



Recuerde que esta señal indica que se encuentra en una zona prohibida para seguir las carreras. Se trata de una medida encaminada a salvaguardar tanto su integridad como la de los pilotos.

Elija su posición cuidadosamente y tenga presente su seguridad. Es posible que la posición con mejores vistas no sea la más segura. Las motos a 100 mi/h recorren más de 44 metros por segundo y en los tramos más rápidos llegan a alcanzar velocidades del orden de 200 mi/h. Si, por un infortunio, algo saliese mal, hágase la siguiente pregunta: "¿Hubiera tenido tiempo de reaccionar y moverme?" Si su respuesta es negativa, entonces es probable que el sitio elegido no cuente con garantías de seguridad.



Once the roads have closed do not go onto them. Walking or encroaching onto a closed road could result in you being prosecuted and facing a heavy fine up to £2,500.



Betreten Sie die Straßen nicht mehr, sobald sie gesperrt wurden. Das Betreten oder Eindringen auf eine gesperrte Straße kann eine Anklage und eine hohe Geldstrafe von bis zu 2500 £ nach sich ziehen.



Dès que les routes sont fermées, ne les empruntez plus. Marcher ou s'engager sur une route fermée, pourrait donner lieu à des poursuites et est passible d'une amende allant jusqu'à £2500.



No acceda a las carreteras una vez que estén cerradas. Acceder a carreteras cerradas o caminar por las mismas es una infracción perseguida por la ley y sujeta al pago de elevadas multas de hasta 2500 £.



FAN PARK 2022

29 MAY - 10 JUNE 2022 | OPEN DAILY 09:00AM - 11:00PM
NOBLES PARK FREE PARKING | 14 DAYS OF FREE ACCESS

MONSTER ENERGY STAGE

LIVE MUSIC EVERY NIGHT FROM 7:30PM

CALVA LOUISE | SHE DREW THE GUN
REWS | TIGERCUB | BIG SPRING
FATHERSON | BLOOD RED SHOES

LIVE COVERAGE OF THE TT RACES | OFFICIAL PRIZE PRESENTATIONS
INTERVIEWS, CHAT & SPECIAL GUESTS | SIGNINGS, GAMES & COMPETITIONS
HOURS OF TT ACTION ON THE BIG SCREEN | MONSTER ENERGY EXPERIENCES
DUNLOP STRONGER FOR LONGER COMPETITION | MILWAUKEE PIT STOP
CHALLENGE | STREET FOOD & TRACKSIDE BAR | FREE GRANDSTAND SEATING
NIGHTLY MUSIC (DJ/LIVE) | REGULAR BUS SERVICE & TAXI RANK

TT ENTERTAINMENT

ON THROUGHOUT

TT FORTNIGHT

BigStage@1886

Villiers Square, Douglas
28 May – 10 June
1886bars.com

Fan Park 2022

Nobles Park, Douglas
29 May – 10 June
Daily 09:00 - 23:00
Live music on the Monster Energy
Stage every night from 19:30
iomttraces.com/fan-park

Bushy's TT Village

Villa Marina Gardens, Douglas
1 – 10 June
bushysttvillage.co.uk

SUNDAY 29TH MAY

Jessie J - Big Stage@1886
Villiers Square, Douglas, 19:00

MONDAY 30TH MAY

Milton Jones in Milton: Impossible
Gaiety Theatre, Douglas, 20:00

Primal Scream - BigStage@1886
Villiers Square, Douglas, 19:00

WEDNESDAY 1ST JUNE

ELO Experience
Villa Marina, Douglas, 20:00

Rag 'N' Bone Man - BigStage@1886
Villiers Square, Douglas, 19:00

THURSDAY 2ND JUNE

James Bay - BigStage@1886
Villiers Square, Douglas, 19:00

Craig David Presents TS5
Villa Marina, Douglas, 20:00

Sprintfest - Live Music
St Paul's Square, Ramsey, 18:30

FRIDAY 3RD JUNE

Sprintfest - Live Music
St Paul's Square, Ramsey, 13:00


SATURDAY 4TH JUNE

Sprintfest - Live Music
St Paul's Square, Ramsey, 18:30

John McGuinness Ton Up
TT Grandstand Hospitality, 19:00

DC/AC - MMXXII
Villa Marina, Douglas, 19:45

Madness - BigStage@1886
Villiers Square, Douglas, 17:00



“ DURING TT, THE ISLE OF MAN IS NOT ONLY INUNDATED WITH RIDERS AND FANS BUT PERFORMERS, COMEDIANS AND DJs. MAKE SURE TO TAKE AN EVENING (OR THREE) TO SOAK UP THIS SCENE.

SUNDAY 5TH JUNE

Ramsey TT Sprint
Mooragh Promenade, Ramsey, 09:30

Peel TT Day
Peel Promenade, 13:00–18:00

Sprintfest - Live Music
St Paul's Square, Ramsey, 13:00

Mad Sunday - BigStage@1886
Villiers Square, Douglas, 17:00

TT Beach Race
Central Promenade, Douglas 18:00

MONDAY 6TH JUNE

Port Erin TT Fun Day
Port Erin Bay, 14:00–22:00

TUESDAY 7TH JUNE

Ramsey TT Sprint
Mooragh Promenade, Ramsey. 09:30

Pigs on the Wing
Villa Marina, Douglas, 20:30

Red Arrows
Douglas Promenade, 19:30

WEDNESDAY 8TH JUNE

Becky Hill - BigStage@1886
Villiers Square, Douglas, 19:00

THURSDAY 9TH JUNE

**Moddey Dhoo - Peel TT
Motorcycle Show**
Marine Parade, Peel 11:00–18:00

**Nile Rodgers and CHIC -
BigStage@1886**
Villiers Square, Douglas, 19:00

FRIDAY 10TH JUNE

The Darkness - BigStage@1886
Villiers Square, Douglas, 19:00

**TT Closing Party -
Faithless DJ Set, Sister Bliss**
TT Grandstand Hospitality, 19:00

TT Firework Display
Douglas Promenade, 23:00

FOR FULL DETAILS ON THESE
EVENTS & MORE SEE
VISITISLEOFMAN.COM

All event details are correct at time of print

CAMPSITE CRIME



Our top tips for staying safe this TT:

- Don't leave valuables inside your tent
- Secure property you leave outside your tent
- Padlocks can draw attention to your tent
- Split up your cash and cards
- Report any suspicious behaviour
- Get to know your surroundings
- Know your limits - alcohol can impair judgement



ISLE OF MAN
CONSTABULARY

01624 631212
iompolice.im

BBQ SAFETY



- Never light a BBQ inside a tent
- Only use a BBQ on a flat surface away from trees, shrubs, and structures
- Keep children and pets away from cooking areas
- Never leave your BBQ unattended
- Always have a bucket of sand or water available in the event of a fire emergency
- Never move a BBQ until it is completely cool
- Don't drop cigarettes or anything burning on dry ground



ISLE OF MAN
CONSTABULARY

ISLE OF MAN
FIRE & RESCUE SERVICE



USEFUL INFORMATION

TRAVEL

Isle of Man Steam Packet Company
+44(O) 1624 661661 (Reservations Team)

Isle of Man Airport

Arrive at the airport with plenty of time before your departure and follow the advice of www.airport.im and your airline +44(O) 1624 821600 (for enquiries).

Road closures

For information on closures, diversions, roadworks, temporary speed limits and forthcoming events visit www.gov.im/roadwatch.

Parking

Policy disc parking zones are in operation in main towns. Where signposted, display a car parking disc showing the time of arrival or you may be subject to a fine. There is no policy for motorcycle parking. Discs available from vehicle hire firms, the Sea Terminal, Police Stations, Post Offices and local Commissioners' Offices.

MONEY & MOBILE

Currency

The Isle of Man has its own currency with the same denominations as UK sterling. UK currency is legal tender in the Isle of Man but Manx currency is not accepted in the UK, although notes can be exchanged at UK banks.

Banks & Cash Machines

Most high street banks have premises on the Isle of Man and predominantly in Douglas. ATMs available in all major towns around the Isle of Man. Manx bank notes are dispensed from all cash machines apart from those situated at the Sea Terminal and the Airport, where English notes are issued.

Mobile Phones

The Island's mobile network providers are Manx Telecom and Sure who share commercial agreements with networks in the UK, Europe and the rest of the world. It is advisable to check with your mobile network to determine the level and charges of the roaming services.

HEALTH & WELFARE

Chemists

Open 9am to 5.30pm Mondays to Saturdays, for Sundays or bank holidays view regional duty chemist rota at www.gov.im.

Doctors and Hospitals

Noble's Hospital, The Strang, Braddan, IM4 4RJ
+44 (O) 1624 650000 (for enquiries)

Manx Emergency Doctor Service (MEDS)
Noble's Hospital, +44 1624 650355

Open 6pm to 8am Monday to Friday & 24-hours over weekends and Bank Holidays.

Accident and Emergency (A&E)

+44(O) 1624 650040 (for enquiries), or for life threatening emergencies call 999

Ramsey Cottage Hospital

Cumberland Rd, Ramsey, IM8 3RH
+44 (O) 1624 811811 (for enquiries)

Apps

Download these apps for to your Android or Apple device to help keep you informed and safe while visiting our Island.



EverBridge provides a free public warning service. This could be anything from adverse weather warnings to campsite evacuations. Please note this app does not provide info on TT road closures.



what3words

The simplest way to talk about location. Street addresses aren't accurate enough to specify precise locations, such as building entrances, and don't exist for rural areas. This makes it hard to find places and prevents people from describing exactly where help is needed in an emergency.



www.visitisleofman.com
+44 (O) 1624 686801
(for tourism enquiries)



IOM LEFT LUGGAGE STORE & EXPLORE



0 7 6 2 4 2 1 6 8 6 0

OPEN DAILY BETWEEN

28/05/22 - 12/06/22

06:00-22:00

Located just outside the **SEA TERMINAL**



**BOTTLENECK CAR PARK,
LOCH PROMENADE, DOUGLAS**

LEFT LUGGAGE CHARGE:

24 HOURS (OR PART THEREOF)

£10

48 HOURS (OR PART THEREOF)

£20

THEN **£6** PER 24 HOURS

www.iomleftluggage.com



2022 TT VISITOR SURVEY

|| SHARE & WIN!



WOW!

PRIZE IS WORTH
OVER £600!

TELL US ABOUT YOUR VISIT



PLEASE SCAN THE QR CODE TO COMPLETE A **SHORT SURVEY** TELLING US ABOUT YOUR VISIT. AS A **THANK YOU** FOR COMPLETING THE SURVEY, YOU CAN ENTER THE PRIZE DRAW TO **WIN 2 X MERCURY CLUB HOSPITALITY TICKETS FOR TT 2023** WORTH MORE THAN £600!

WATCH LIVE & ON DEMAND: [TTPLUS.IOMTTRACES.COM](https://tplus.iomttraces.com) **FOLLOW:** @TTRACESOFFICIAL

<https://consult.gov.im/economic-development/tt-2022-visitor-survey/>

THE TT VISITOR SURVEY IS UNDERTAKEN BY THE DEPARTMENT FOR ENTERPRISE MOTORSPORT TEAM, THE RESPONSES ARE USED FOR PLANNING PURPOSES